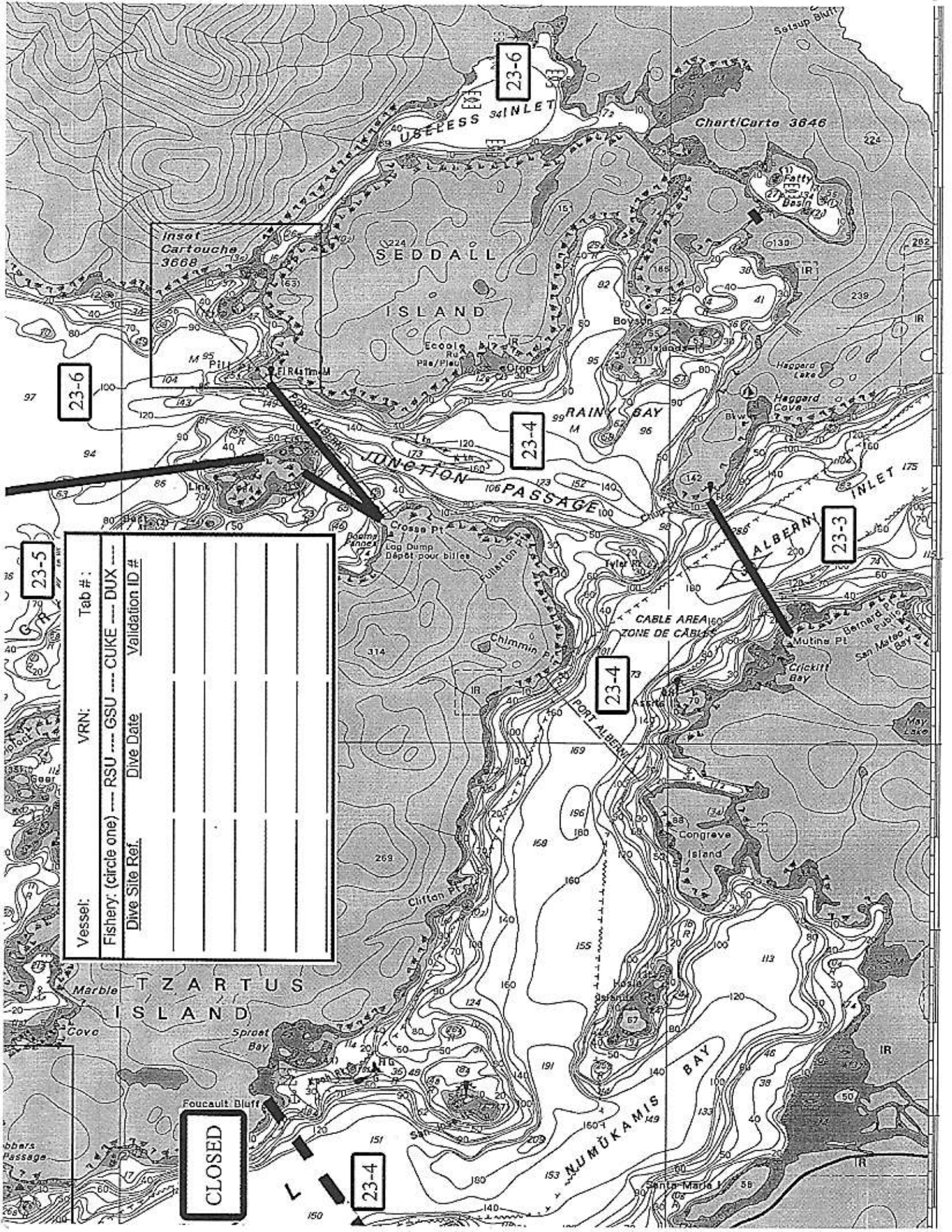


Red Sea Urchin Fishery

Quota Area	Area Description
23A Bamfield	Subareas 23-5 to 23-7. Note Broken Group Islands and Bamfield closures listed in management



23-5

Vessel:	VRN:	Tab #:
Fishery: (circle one) --- RSU --- GSU --- CUKE --- DUX ---		
Dive Site Ref.	Dive Date	Validation ID #

CLOSED

23-6

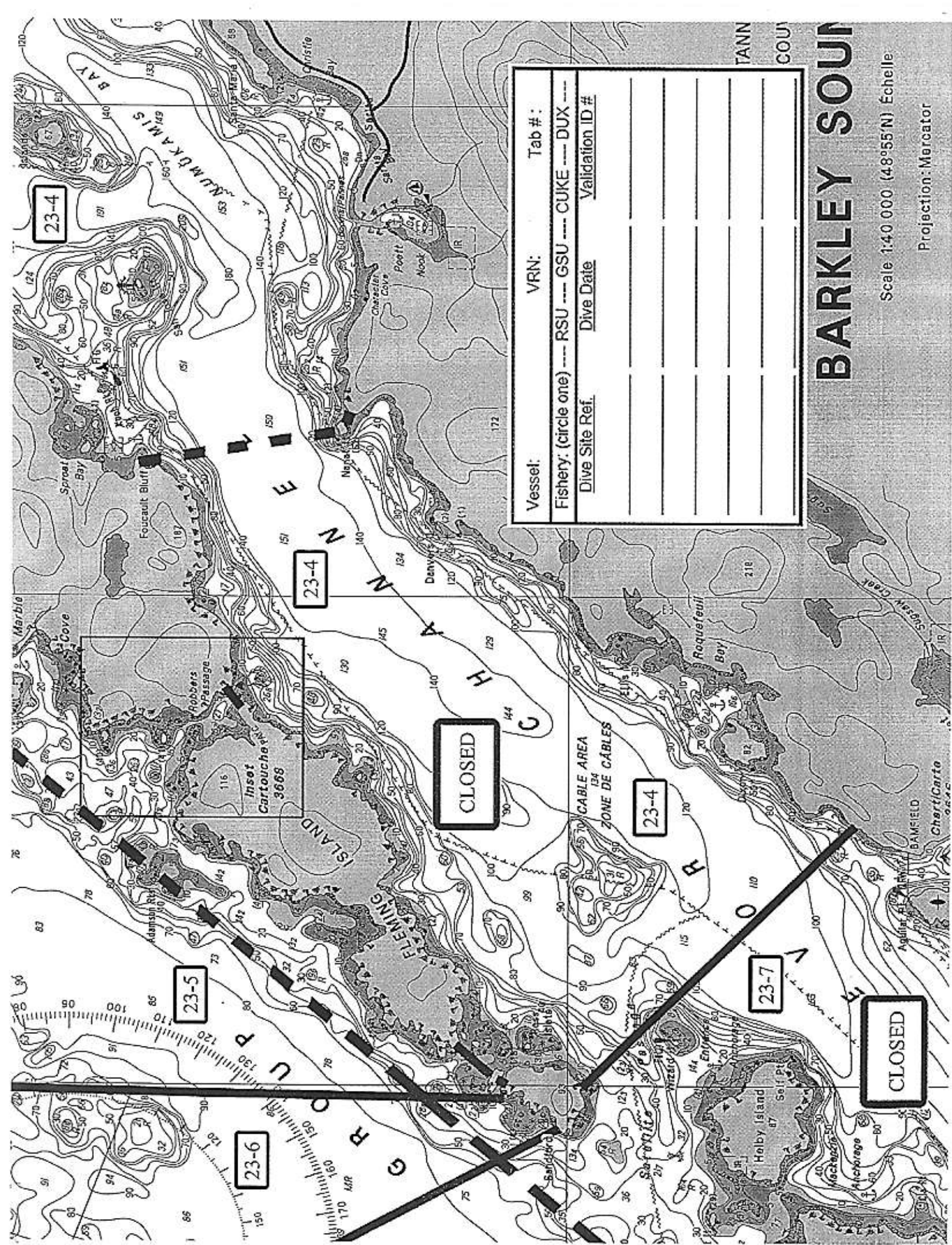
23-6

23-4

23-3

23-4

23-4



Vessel:	VRN:	Tab #:
Fishery: (circle one) --- RSU --- GSU --- CUKE --- DUX ---		
Dive Site Ref.	Dive Date	Validation ID #

BARKLEY SOUND

Scale 1:40 000 (48°55'N) Echelle:

Projection: Mercator

TANN
COWI

CLOSED

CLOSED

23-4

23-4

23-4

23-5

23-6

23-7

Inset
Cartouche
 3668

Robbers Passage

Foucault Bluff

Sproat Bay

Marble Cove

Adamson Bay

116

43

40

36

32

28

24

20

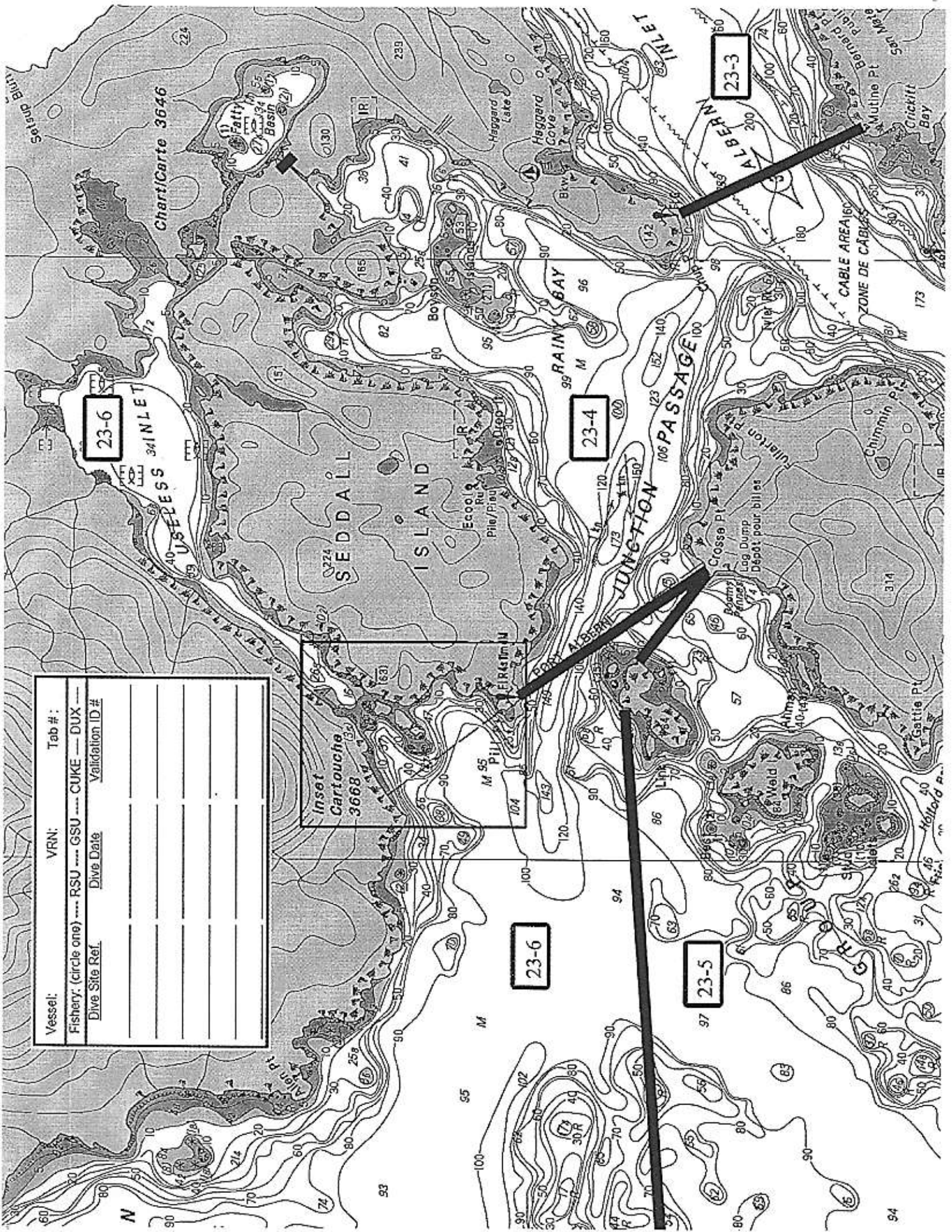
16

12

8

4

Vessel:	VRN:	Tab #:
Fishery: (circle one) ---- RSU ---- GSU ---- CUKE ---- DUX ----		
Dive Site Ref.	Dive Date	Validation ID #



23-6

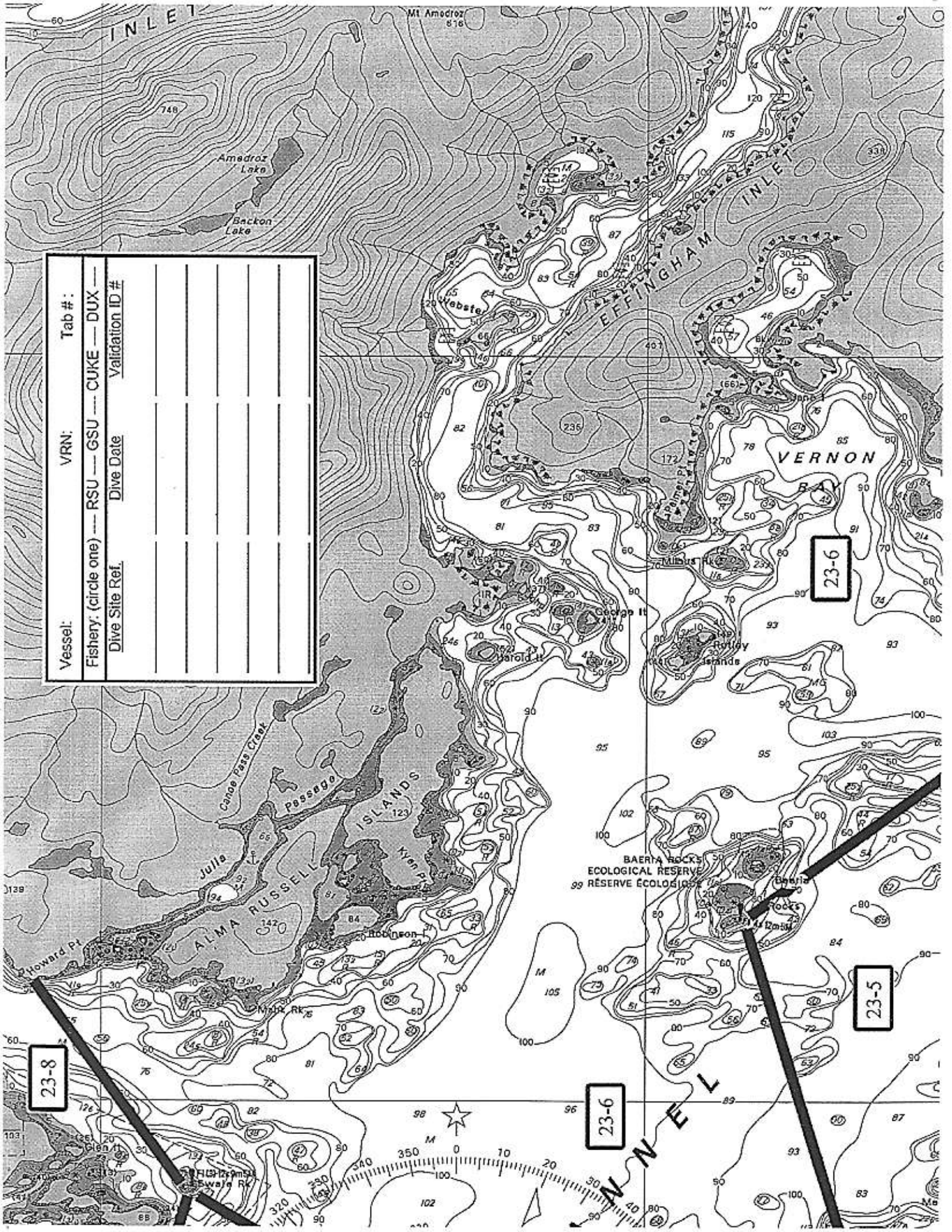
23-3

23-4

Inset
Cartouche
3668

23-6

23-5



Vessel:	VRN:	Tab #:
Fishery: (circle one) --- RSU --- GSU --- DUX ---		
Dive Site Ref.	Dive Date	Validation ID #

23-8

23-6

23-6

23-5

BAERIA ROCKS
ECOLOGICAL RESERVE
RÉSERVE ÉCOLOGIQUE

